



NEIGHBOURHOOD PROFILE - OAKRIDGE

Oakridge is one of Vancouver's latest established neighbourhoods. Residential development began in the 1950s and boomed after the construction of Vancouver's first shopping mall - Oakridge Centre - which now includes many upscale retail stores. Plenty of green space can also be found in this neighbourhood - most notably a 2.7 kilometer trail around the perimeter of the Langara Golf Course.

Oakridge is divided into six large blocks by a number of arterial roads and includes two stops along the Canada Line, providing residents with excellent transportation by vehicle or transit. Equipped with the infrastructure to accommodate Vancouver's growing population, bungalow-style homes on large lots are beginning to be replaced by higher-density residences.



25-30 MIN
PUBLIC TRANSIT
20-25 MIN
CAR
COMMUTE TO UBC

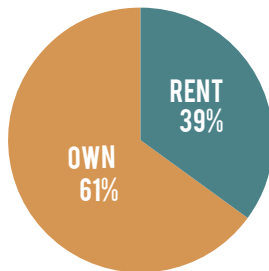
6 PARKS
2 PLAYGROUNDS
PARKS

61
WALKABILITY
SCORE
WALKABILITY

1 PUBLIC LIBRARY
1 COMMUNITY CENTRE
1 GOLF COURSE
AMENITIES

HOUSING

OWN VS. RENT



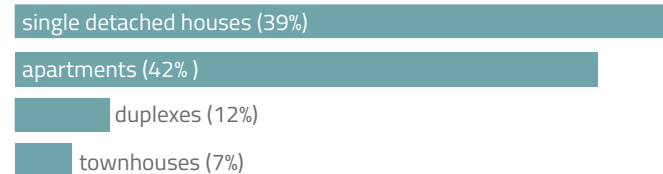
BENCHMARK PRICE



AVERAGE MONTHLY RENT



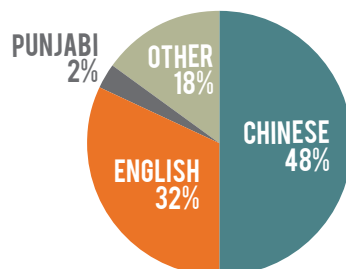
DWELLING TYPE



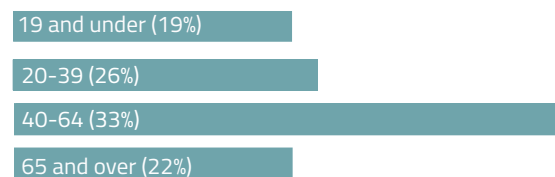
DEMOGRAPHICS

27%
1 PERSON HOUSEHOLDS
2.6 PERSON
AVG. HOUSEHOLD SI
FAMILIES

MOTHER TONGUE



AGE GROUPS



MEDIAN HOUSEHOLD INCOME **\$62,988**

SOURCES: Demographic data from Canada 2016 Census. Rent data from Canada Mortgage and Housing Corporation Rental Market Report (2020). Benchmark price data from Real Estate Board of Greater Vancouver (March 2021).



PUBLIC SCHOOLS

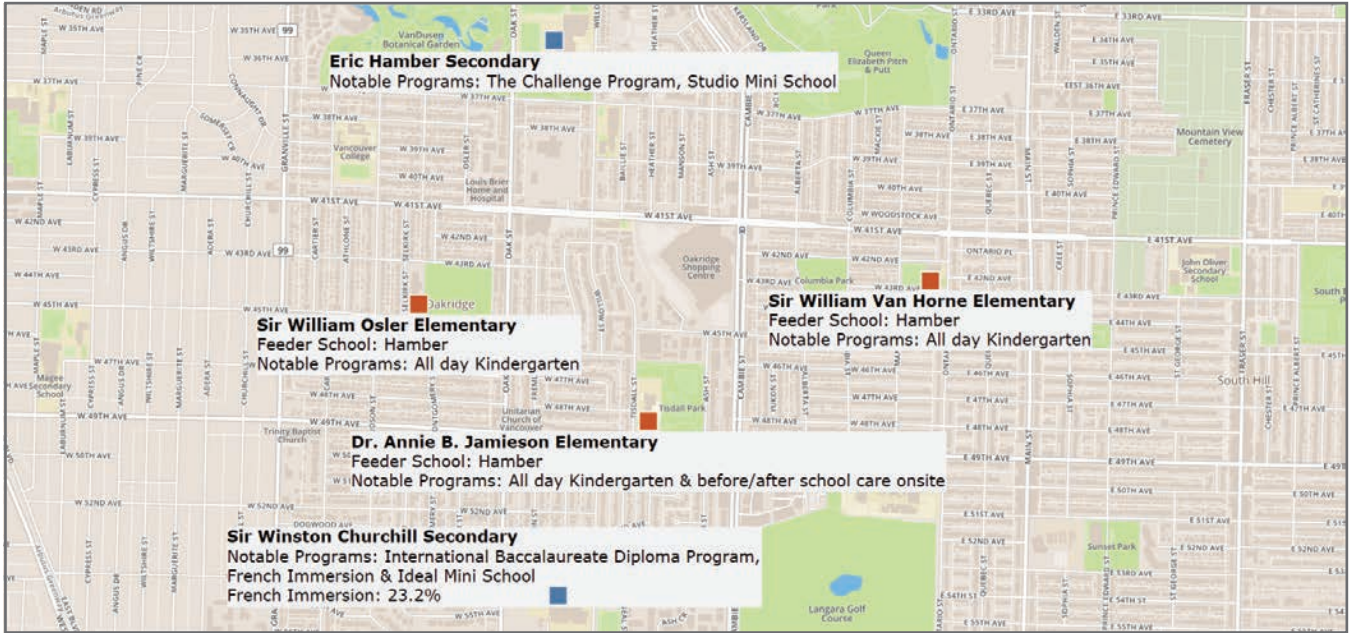


Photo from www.jasonweinman.com



Photo from www.faihwilsongroup.com



Photo from www.playgolfbc.com




Photo from www.greenclub.bc.ca