



NEIGHBOURHOOD PROFILE – RENFREW-COLLINGWOOD

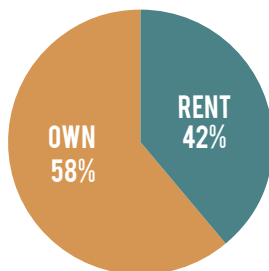
Renfrew-Collingwood is a diverse East Vancouver neighbourhood, bordering Burnaby between Broadway and 41st Avenue. Housing styles are mixed in this area, ranging from single-family homes to high-rise apartments. Well served by public transportation, this neighbourhood has two SkyTrain lines running through it. Centrally located in the Metro Vancouver area, it also offers easy access to many other municipalities in the region.

There are thirteen parks in Renfrew-Collingwood - most notably a fifteen-acre forested area covering Renfrew Ravine Park, where native plant restoration gardens and a labyrinth can be found along the trail. This neighbourhood's smaller restaurants and shops are located in the South along Kingsway, with its big-box retail chain stores along Grandview Highway in the North.

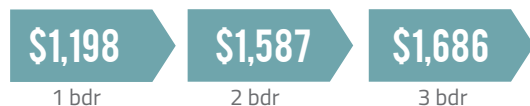


HOUSING

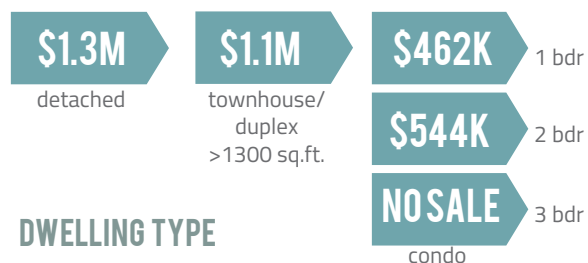
OWN VS. RENT



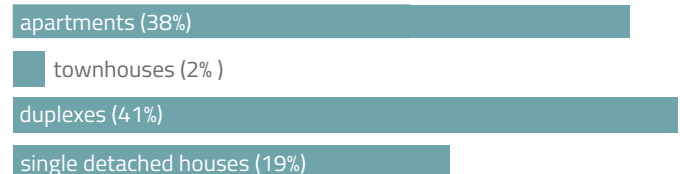
AVERAGE MONTHLY RENT



MEDIAN SOLD PRICE

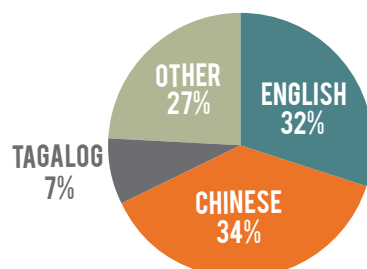


DWELLING TYPE



DEMOGRAPHICS

MOTHER TONGUE



AGE GROUPS



MEDIAN HOUSEHOLD INCOME

\$64,179



PUBLIC SCHOOLS

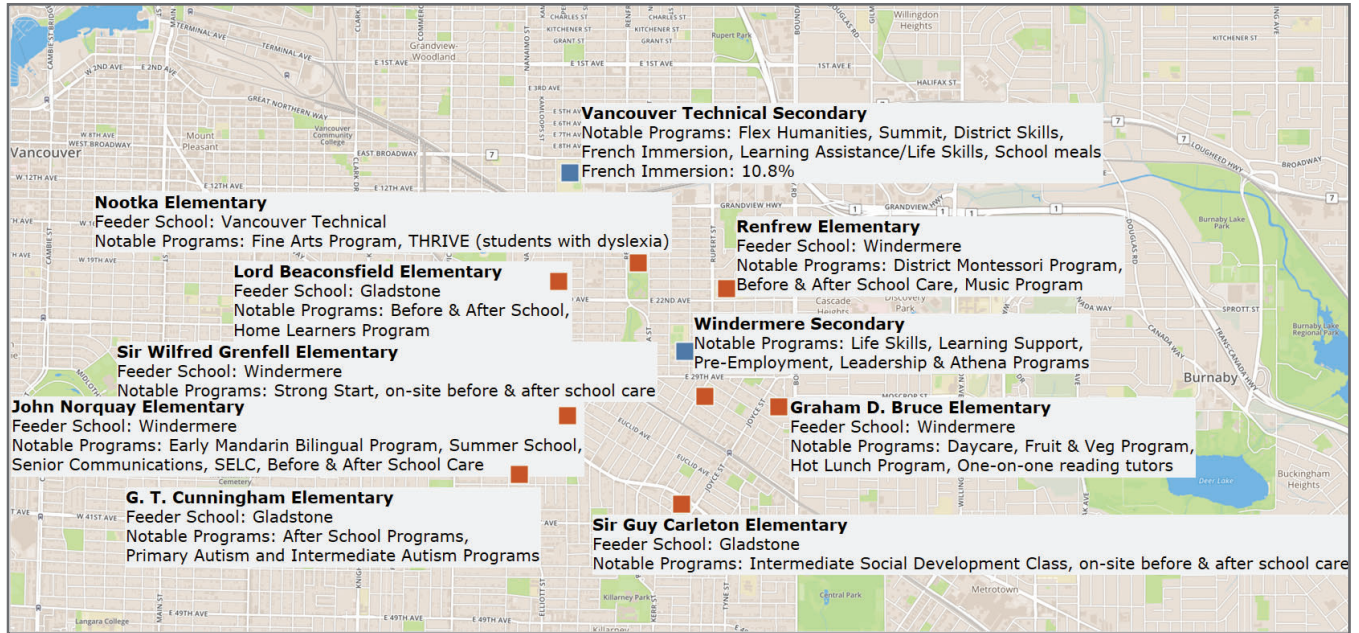


Photo from www.mylvancouverproperty.ca




Photo from www.covapp.vancouver.ca




Photo from www.ruthanddavid.com



Photo from www.concertproperties.com